


387400.000000

387500.000000

387600.000000



425800.000000

425800.000000

425700.000000

425700.000000

425600.000000

425600.000000


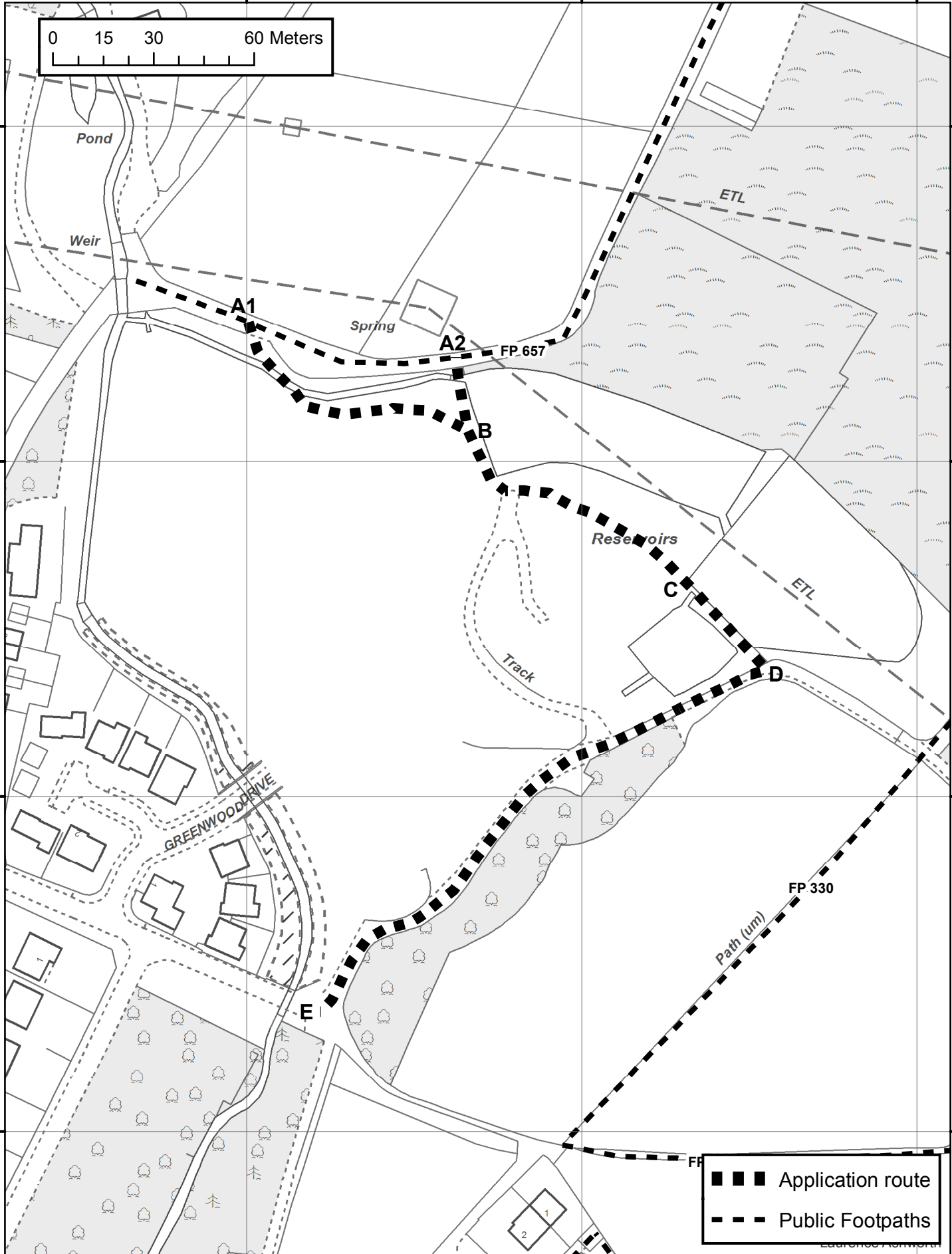
425500.000000

425500.000000

387400.000000

387500.000000

387600.000000



Andrew Mullaney  
Head of Planning and Environment

Wildlife and Countryside Act 1981  
Addition of Public Footpaths from Footpath 657 Bacup to Office Road, Weir, Bacup

1:1,500



The digitised Rights of Way information should be used for guidance only as its accuracy cannot be guaranteed. Rights of Way information must be verified on the current Definitive Map before being supplied or used for any purpose.

This Map is reproduced from Ordnance Survey material with the permission of Ordnance Survey on behalf of the controller of Her Majesty's Stationery Office (C) Crown Copyright. Unauthorised reproduction infringes Crown Copyright and may lead to Prosecution or civil proceedings. Lancashire County Council Licence No. 100023320

